

2

RECORDING REQUESTED BY  
Carolyn J. Iler

AND WHEN RECORDED MAIL THIS DEED AND, UNLESS OTHERWISE SHOWN BELOW, MAIL TAX STATEMENT TO:

NAME: Carol J. Iler  
STREET ADDRESS: 2515 Old Lake Shore Drive  
CITY, STATE & ZIP CODE: St. Joseph, Mi. 49085  
TITLE ORDER NO. \_\_\_\_\_ ESCROW NO. \_\_\_\_\_



OFFICIAL RECORDS OF  
PINAL COUNTY RECORDER  
LAURA DEAN-LYTTLE

DATE: 03/17/00 TIME: 1533  
FEE: 10.00  
PAGES: 2  
FEE NO: 2000-011699

SPACE ABOVE THIS LINE FOR RECORDER'S USE

# QUITCLAIM DEED

DOCUMENTARY TRANSFER TAX \$ 0  
 computed on full value of property conveyed, or  
 computed on full value less liens and encumbrances remaining at time of sale.  
Signature of Declarant or Agent Determining Tax \_\_\_\_\_ Firm Name \_\_\_\_\_

Carolyn J. Iler Mother  
(NAME OF GRANTOR(S))

the undersigned grantor(s), for a valuable consideration, receipt of which is hereby acknowledged, do I hereby remise, release and forever quitclaim to Carol J. Iler Daughter  
(NAME OF GRANTEE(S))

the following described real property in the City of \_\_\_\_\_, County of Pinal, State of Arizona:

~~B-0 Applies-Between-Parent and Child with only nominal consideration therefor.~~

See Exhibit 1 A

Assessor's parcel No.'s 1 and 2 2000

Executed on March 15, 15, at Beaumont, Ca 92223  
(CITY AND STATE)

STATE OF California  
COUNTY OF Riverside

Carolyn J. Iler  
(SIGNATURE)

On March 15, 2000 before me, Jamie Cale, Notary Public  
(NAME/TITLE, i.e. JANE DOE, NOTARY PUBLIC)


personally appeared Carolyn J. Iler personally known to me (or proved to me on the basis of satisfactory evidence) to be the person(s) whose name(s) is/are subscribed to the within instrument and acknowledged to me that he/she/they executed the same in his/her/their authorized capacity(ies), and that by his/her/their signature(s) on the instrument, the person(s), or the entity upon behalf of which the person(s) acted, executed the instrument.

RIGHT THUMBPRINT (Optional)



WITNESS my hand and official seal.

Jamie Cale  
(SIGNATURE OF NOTARY) (SEAL)



CAPACITY CLAIMED BY SIGNER(S)

- INDIVIDUAL(S)
- CORPORATE OFFICER(S)
- PARTNER(S)
- ATTORNEY IN FACT
- TRUSTEE(S)
- GUARDIAN/CONSERVATOR
- OTHER: \_\_\_\_\_
- LIMITED
- GENERAL

MAIL TAX STATEMENTS TO: Carol J. Iler 2515 Old Lake Shore Dr St. Joseph, Mi 49085

Before you use this form, fill in all blanks, and make whatever changes are appropriate and necessary to your particular transaction. Consult a lawyer if you doubt the form's fitness for your purpose and use. Wolcotts makes no representation or warranty, express or implied, with respect to the merchantability or fitness of this form for an intended use or purpose.



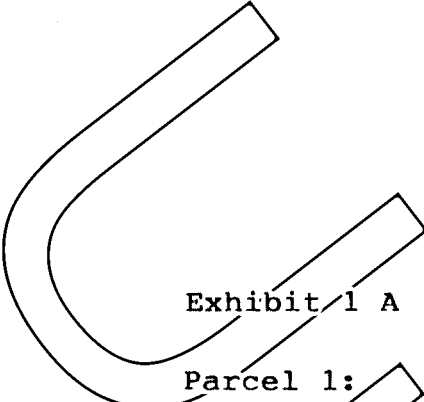
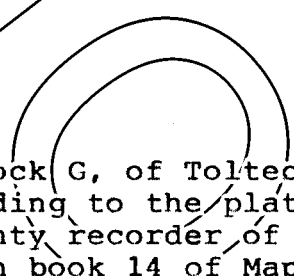


Exhibit 1 A

Parcel 1:

Lot # 20 Block L, of Toltec/Arizona Valley Unit Six, according to the plat of record in the office of the County Recorder of Pinal County, Arizona, recorded in book 12 of maps, page 17.

Parcel 2:



Lot 15, Block G, of Toltec/Arizona Valley Unit Thirty-one, according to the plat of record in the office of the county recorder of Pinal County, Arizona, recorded in book 14 of Maps, Page 10.

Except 1/16th of all gas, oil, metals and mineral rights, as set forth in ARS 37-231, subsection C, as reserved in the patent from the State of Arizona recorded in Docket 510, Page 156.

