



DATE/TIME: 09/18/2025 1020

FEE: \$0.00

PAGES: 3

FEE NUMBER: 2025-075454

3R  
When recorded return to:  
Clerk of the Board  
P.O. Box 827  
Florence, AZ 85132

**RESOLUTION NO. 091725-ED**

**A-RESOLUTION OF THE PINAL COUNTY BOARD OF SUPERVISORS REGARDING  
REDRAWING PINAL COUNTY PRECINCT BOUNDARIES.**

**WHEREAS**, A.R.S. §§ 11-251(2) and 16-411(A) authorize the Board of Supervisors to divide Pinal County into such districts or precincts as required by law and change them as convenience requires; and

**WHEREAS**, A.R.S. § 16-411(K) directs the Board of Supervisors to maintain a maximum allowable wait time as designated in the instructions and procedures manual issued by the Arizona Secretary of State (hereinafter the "EPM") and provide a method to reduce voter wait time at the polls in the primary and general elections;

**WHEREAS**, the current maximum allowable wait time as designated in the EPM is thirty (30) minutes, and the guidance in the EPM is to consider re-precincting or increasing the number of polling places within the precinct to reduce the likelihood of excessive wait times; and

**WHEREAS**, the voter registration population has increased by more than ten percent (10%) within Pinal County causing there to be a greater number of voters and precinct committeemen in various precincts; and

**WHEREAS**, County staff has generated potential precinct maps and has gathered public comments on re-precincting through online outreach and a series of in-person community meetings; and

**WHEREAS**, after considering public comments and the projected growth of Pinal County, the Board of Supervisors desires to adopt the precinct map attached to this Resolution and incorporated herein by reference.


**THEREFORE, BE IT RESOLVED**, pursuant to A.R.S. § 16-412(B), the changes to the boundaries as reflected in the map attached to this Resolution shall be effective for election and voter registration purposes on January 2nd, 2026 at 12:00 A.M. and shall be the precinct boundaries from which candidates are nominated and officers are elected in all elections thereafter until amended or changed by the Board of Supervisors;

**BE IT FURTHER RESOLVED** that for all other purposes, including but not limited to operational, budgetary, and administrative purposes, the map attached to this resolution shall be effective on January 2nd, 2026 at 12:00 A.M.;


**RESOLUTION NO. 091725-ED**


**BE IT FURTHER RESOLVED** the master data source for delineation of the precinct boundaries shall be the Pinal County Geographic Information System ("GIS") database.

**APPROVED AND ADOPTED** by the **Pinal County Board of Supervisors** this 17<sup>th</sup> day of September, 2025.

  
\_\_\_\_\_  
Stephen Miller, Chairman,  
Pinal County Board of Supervisors


ATTEST:

  
\_\_\_\_\_  
Natasha Kennedy, Clerk of the Board



THE SEAL OF PINAL COUNTY, ARIZONA  
1875

Approved as to form:

  
\_\_\_\_\_  
Deputy County Attorney

**PINAL COUNTY, ARIZONA**

**RESOLUTION NO. 091725-ED**

**EXHIBIT 1  
TO  
RESOLUTION NO. 091725-ED  
PINAL COUNTY PRECINCT  
MAP**

Exhibit; Pinal County Precinct Map is on file in the following Departments;

- The master data source for delineation of the Board of Supervisor boundaries shall be the Pinal County Geographic Information System ("GIS") database with the Pinal County Information Technology Department
- Pinal County Clerk of the Board Department